






MAP 17

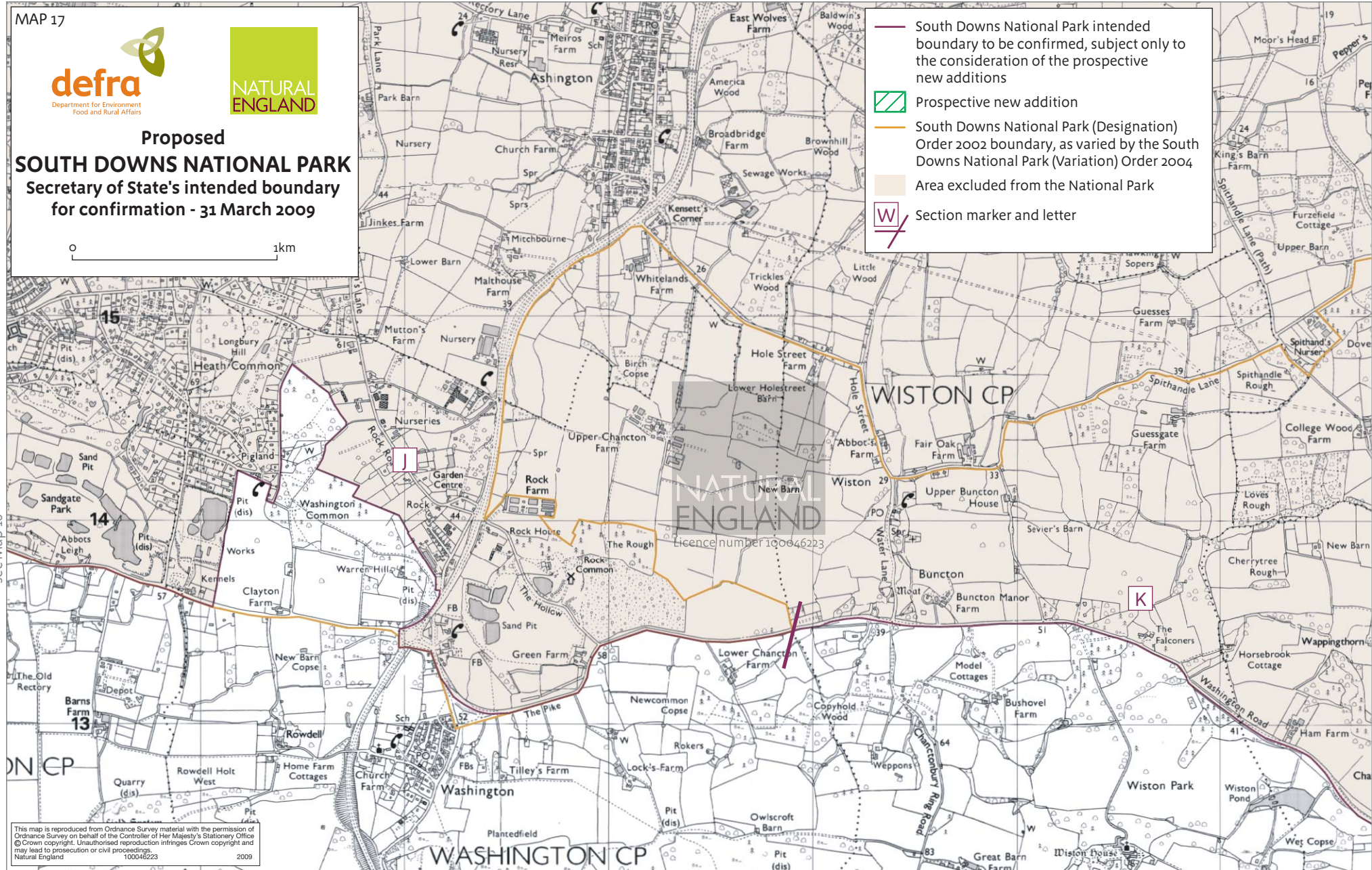


Proposed SOUTH DOWNS NATIONAL PARK

Secretary of State's intended boundary for confirmation - 31 March 2009

0 1km

-  South Downs National Park intended boundary to be confirmed, subject only to the consideration of the prospective new additions
-  Prospective new addition
-  South Downs National Park (Designation) Order 2002 boundary, as varied by the South Downs National Park (Variation) Order 2004
-  Area excluded from the National Park
-  Section marker and letter



see Map 16

see Map 18

This map is reproduced from Ordnance Survey material with the permission of Ordnance Survey on behalf of the Controller of Her Majesty's Stationery Office © Crown copyright. Unauthorised reproduction infringes Crown copyright and may lead to prosecution or civil proceedings. Natural England 100046223 2009